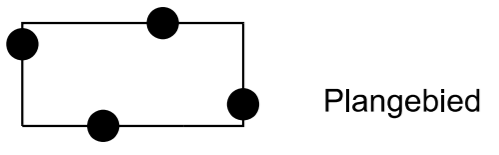


LEGENDA

Plangebied



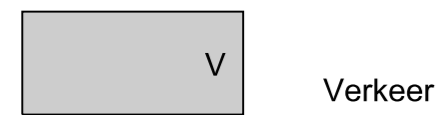
Plangebied

Bestemmingen

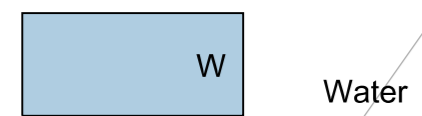
Enkelbestemmingen



Groen




Verkeer



Water

Dubbelbestemmingen



Waterstaat - Waterkering

Aanduidingen

gebiedsaanduidingen

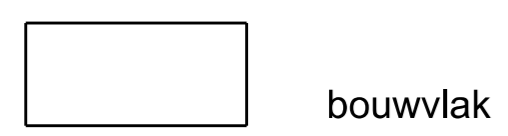


geluidzone - industrie



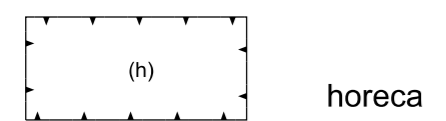
veiligheidszone - vervoer gevaarlijke stoffen

bouwvlak

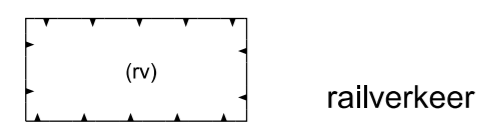


bouwvlak

functieaanduidingen



horeca


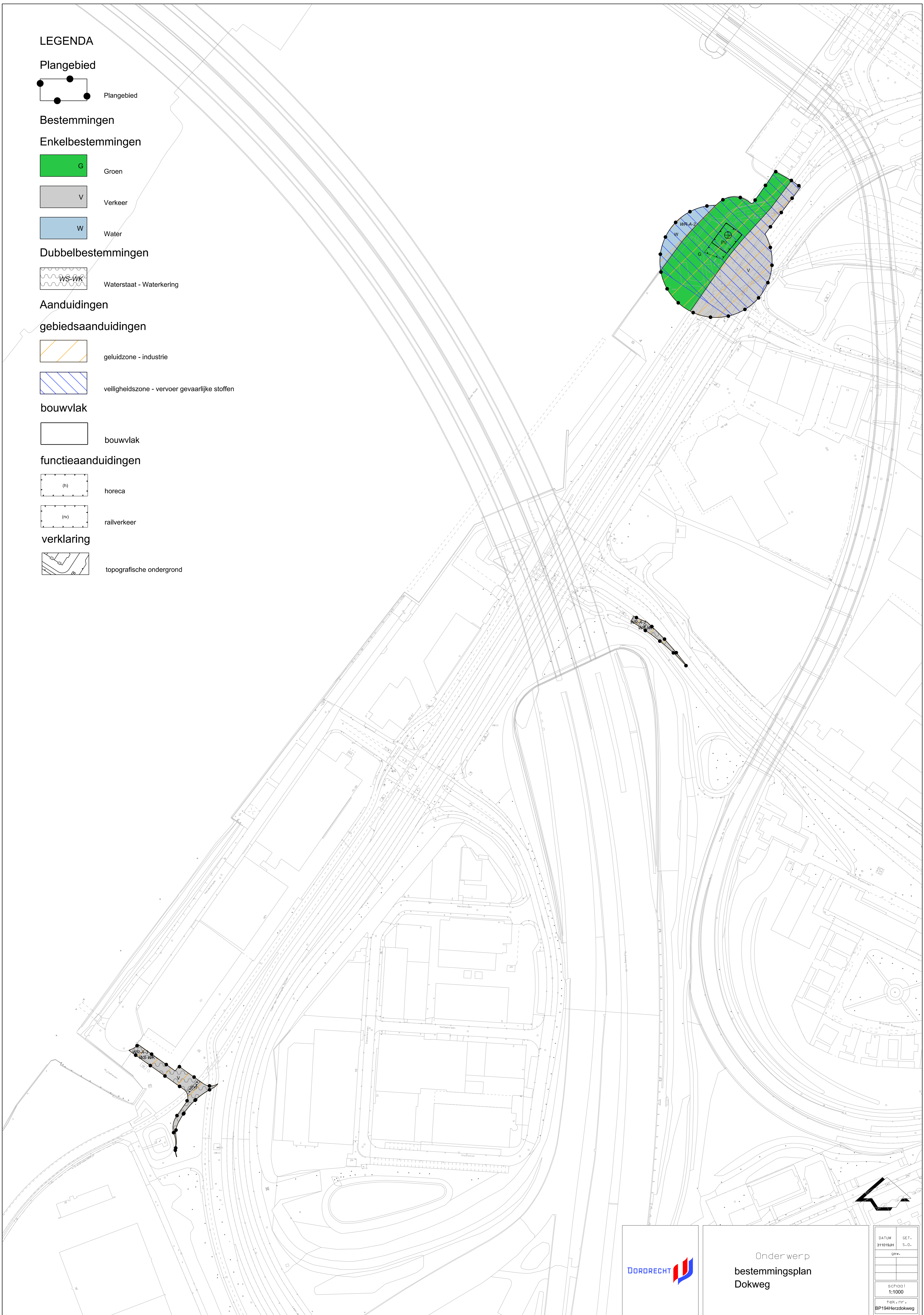


railverkeer

verklaring



topografische ondergrond



| | |
|-----------------|------|
| Onderwerp | |
| bestemmingsplan | |
| Dokweg | |
| DATUM | GET. |
| 311019JH | S.O. |
| Q&W | |
| Schaal | |
| 1:1000 | |
| Tek. nr. | |
| BP194Herzdokweg | |