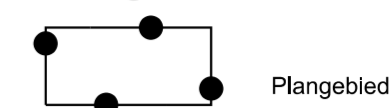


**LEGENDA**

**Plangebied**



Plangebied

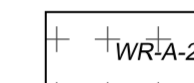
**Bestemmingen**

**Enkelbestemmingen**




Verkeer

**Dubbelbestemmingen**




Waarde - Archeologie 2



Waterstaat - Waterkering

**Aanduidingen**

**bouwvlak**



bouwvlak

**maatvoeringsaanduidingen**




maximale bouwhoogte (m)

**verklaring**



topografische ondergrond



Onderwerp  
**4e herziening Dortse Kil,  
 locatie Kiltunnel**

DATUM	GET.
131118JH	S.O.
gew.	
schaal	
1:1000	
tek.nr.	