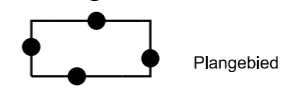


LEGENDA

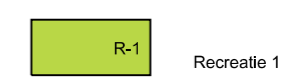
Plangebied



Plangebied

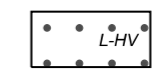
Bestemmingen

Enkelbestemmingen




Recreatie 1

Dubbelbestemmingen



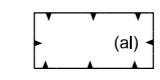
Leiding - Hoogspanningsverbinding

bouwvlak

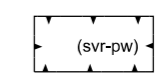


bouwvlak

functieaanduidingen

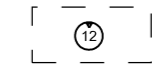


agrarisch loonbedrijf

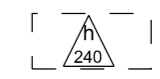


specifieke vorm van recreatie - paardenweide

maatvoeringsaanduidingen



maximale bouwhoogte (m)




maximum bebouwd oppervlak (m²)

verklaring



topografische ondergrond



facetbestemmingsplan woningen
 onder hoogspanningslijnen 2,
 locatie Zuidbuitenpoldersekade 1



| | |
|-----------------------------------|------------|
| DATUM 220323 | GET. JH |
| gew. | |
| schaal 1:1000 | |
| tek.nr. NL\MRO.0505.BPWonenhsl | |