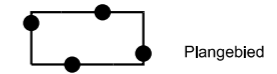


LEGENDA

Plangebied



Plangebied

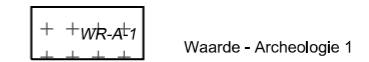
Bestemmingen

Enkelbestemmingen

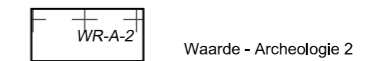


Recreatie

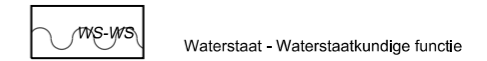
Dubbelbestemmingen



Waarde - Archeologie 1



Waarde - Archeologie 2



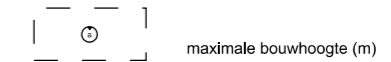
Waterstaat - Waterstaatkundige functie

bouwvlak



bouwvlak

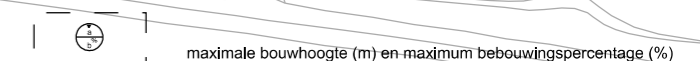
maatvoeringsaanduidingen



maximale bouwhoogte (m)



maximum bebouwingspercentage


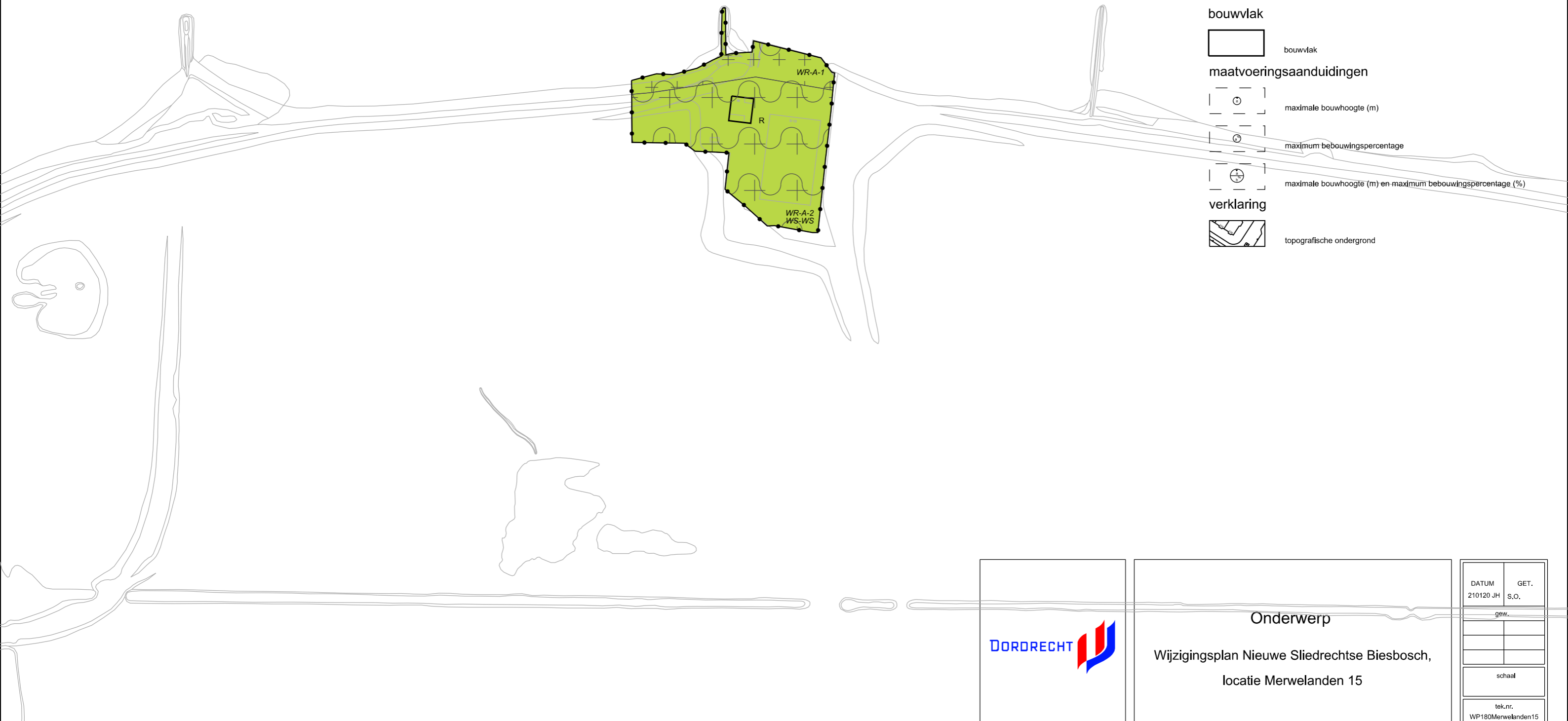


maximale bouwhoogte (m) en maximum bebouwingspercentage (%)

verklaring



topografische ondergrond



Onderwerp  
Wijzigingsplan Nieuwe Sliedrechtse Biesbosch,  
locatie Merwelanden 15

DATUM 210120 JH	GET. S.O.
gew.	
schaal	
tek.nr. WP180Merwelanden15	